

Kidsgrove site allocation maps

Kidsgrove Spatial Area

Butt Lane Ward	SHLAA ref	Page number for site plan
Chapel Street (site at), Butt lane	420	1
Congleton Road (Millstone Inn), Butt Lane	8460	1
Grove Avenue (garage site), Talke	18	2
Lower Ash Road, Talke	17	2
Lower Ash Road (Woodshutts Inn), Talk	423	2
Maple Avenue, Talke	15	3
Millstone Avenue, Butt Lane	6	4
Slacken Lane, Woodshutts, Kidsgrove	5/5a	4

Kidsgrove Ward	SHLAA ref	Page number for site plan
Gloucester Road (site at), Kidsgrove	411	5
Highfield Drive (1), Kidsgrove	8462	5
Lamb Street (adj 33), Kidsgrove	8461	6
Mount Road/Winghay Road, Kidsgrove	342	7
Newchapel Road, Newchapel	113	8
Pennyfields Road, Newcahpel, Kidsgrove	114	8
Rurland Road (land next to Dove Bank School), Kidsgrove	3	6
Wellington Avenue (former nursery), Kidsgrove	8438	6
Whitehall Road, White Hill, Kidsgrove	104	5
William Road (land at), Kidsgrove	419	5
William Road, Kidsgrove	230	5

Newchapel Ward	SHLAA ref	Page number for site plan
High Street, Harrisehead	341	9
Ian Road (49), Newchapel	8451	8
Pennyfields Road (Working men's club), Newchapel	421	8

Ravenscliffe Ward	SHLAA ref	Page number for site plan
Heathcote Street, Kidsgrove	132	6
Kinnersley Street, Kidsgrove	124	6
Stone Bank Road (rear of), Kidsgrove	350	10
Valentine Road, Kidsgrove	19	10

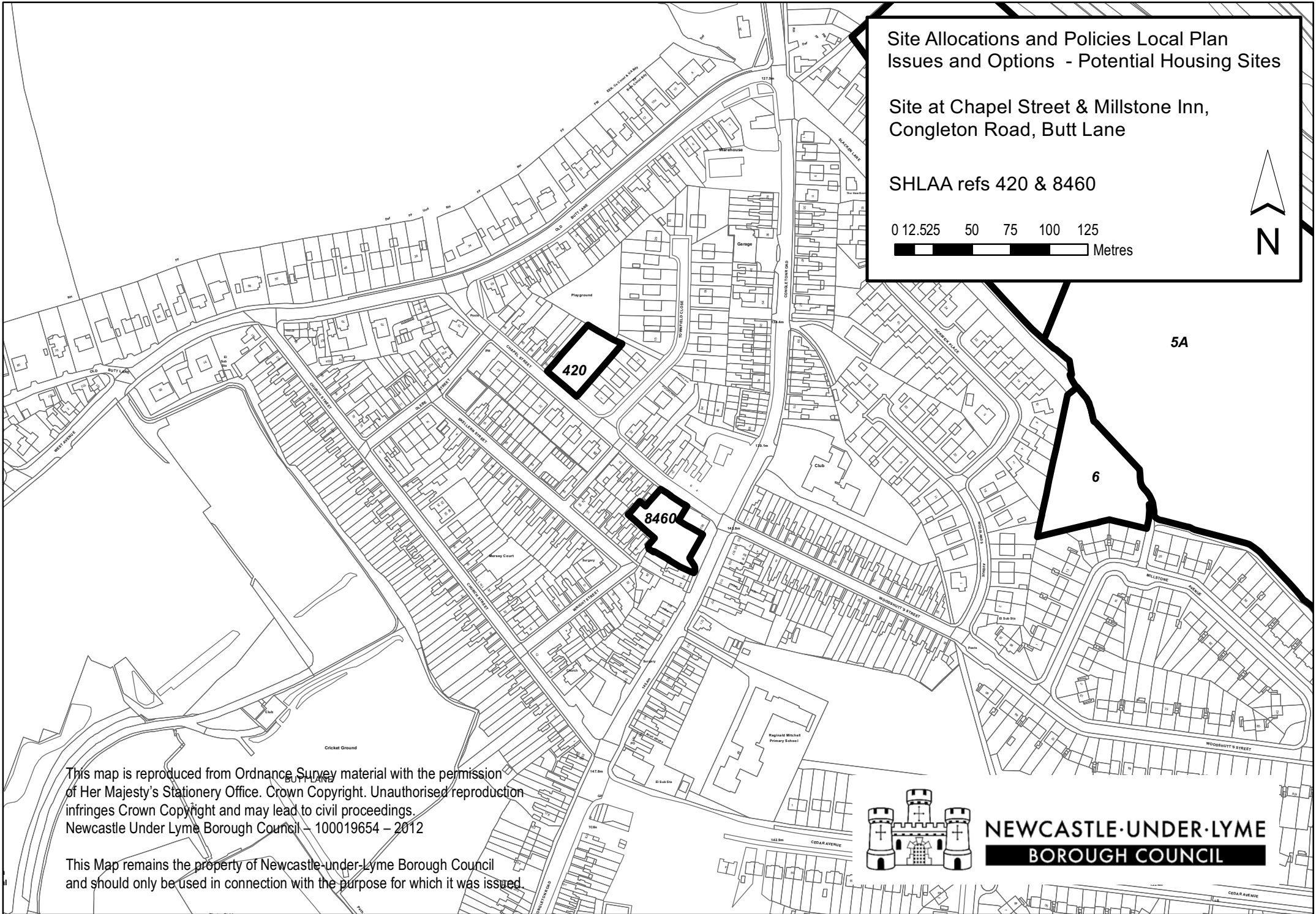
Talke Ward	SHLAA ref	Page number for site plan
Chester Road (Talke Library), Talke	362	11
Hill Top Primary and Talke Youth Centre, Talke	363	11
Jamage Road, Talke	314	13
Thomas Street, Talke	160	12
Walton Grove/Coppice Grove, Talke	11	12
Wedgwood Road, Talke	13	12

Site Allocations and Policies Local Plan
Issues and Options - Potential Housing Sites

Site at Chapel Street & Millstone Inn,
Congleton Road, Butt Lane


SHLAA refs 420 & 8460

0 12.525 50 75 100 125
Metres



This map is reproduced from Ordnance Survey material with the permission of Her Majesty's Stationery Office. Crown Copyright. Unauthorised reproduction infringes Crown Copyright and may lead to civil proceedings. Newcastle Under Lyme Borough Council - 100019654 - 2012

This Map remains the property of Newcastle-under-Lyme Borough Council and should only be used in connection with the purpose for which it was issued.



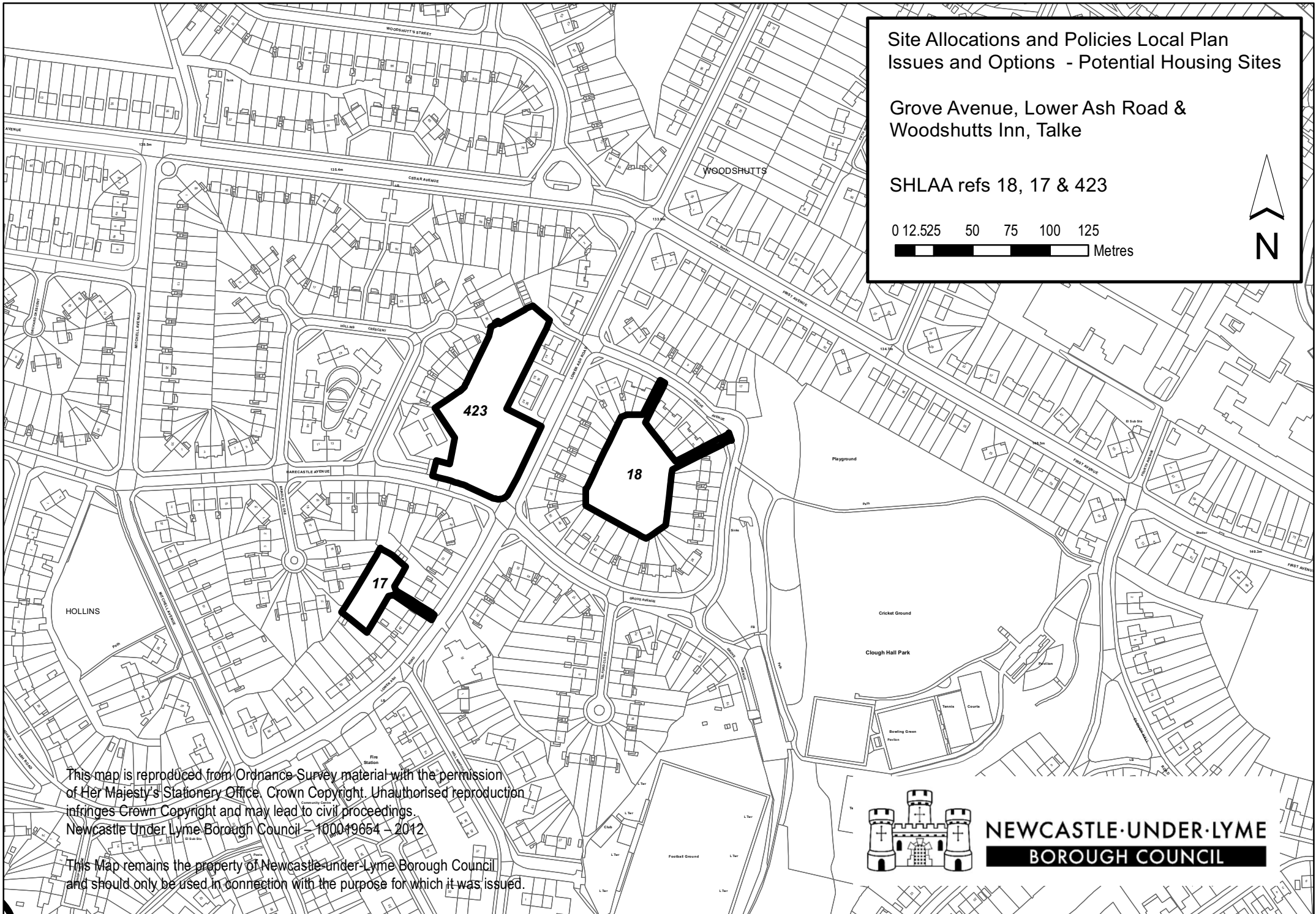
NEWCASTLE·UNDER·LYME
BOROUGH COUNCIL

Site Allocations and Policies Local Plan
Issues and Options - Potential Housing Sites

Grove Avenue, Lower Ash Road &
Woodshutts Inn, Talke

SHLAA refs 18, 17 & 423

0 12.525 50 75 100 125
Metres



This map is reproduced from Ordnance Survey material with the permission of Her Majesty's Stationery Office. Crown Copyright. Unauthorised reproduction infringes Crown Copyright and may lead to civil proceedings. Newcastle Under Lyme Borough Council - 100049654 - 2012

This Map remains the property of Newcastle-under-Lyme Borough Council and should only be used in connection with the purpose for which it was issued.



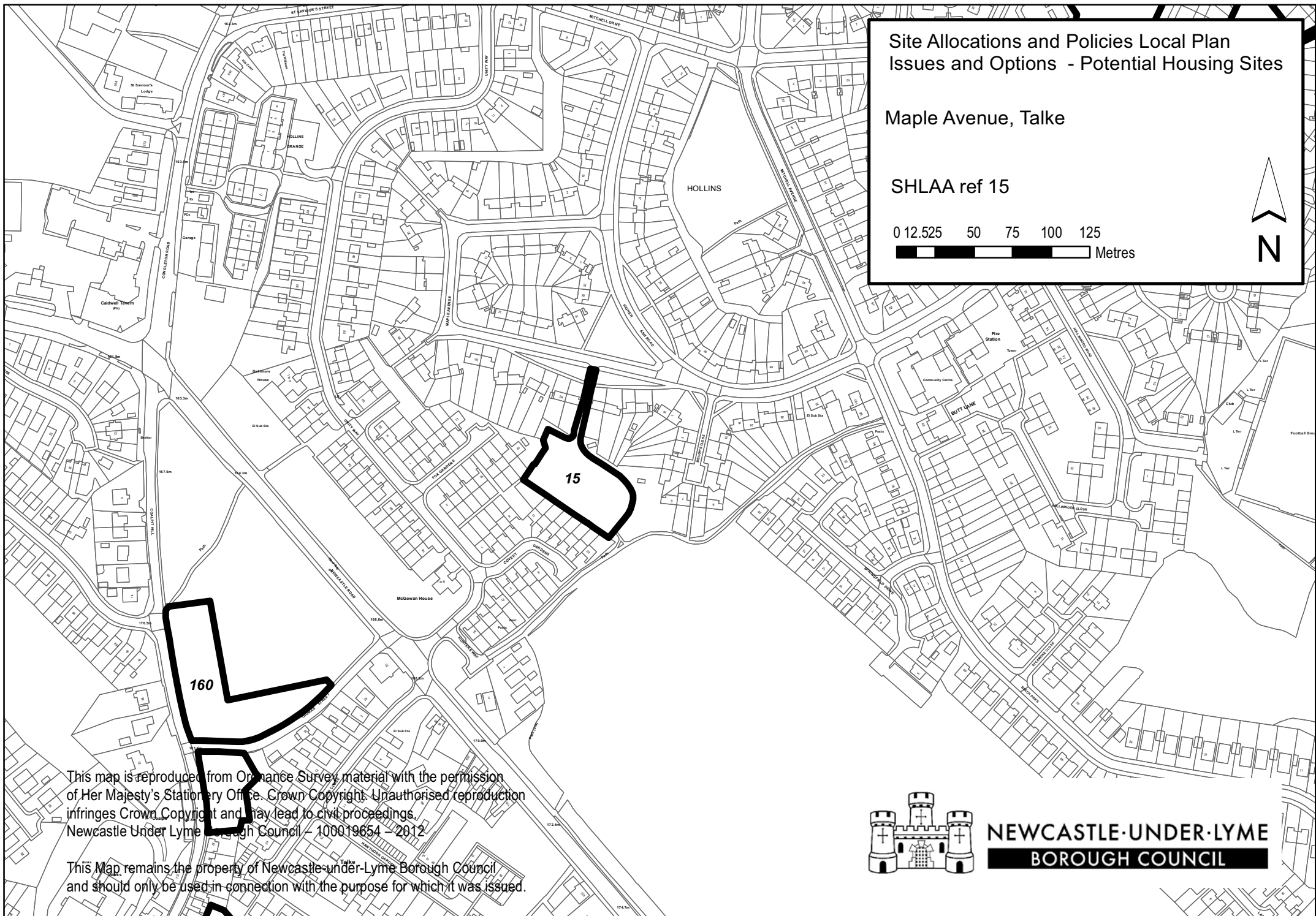
NEWCASTLE·UNDER·LYME
BOROUGH COUNCIL

Site Allocations and Policies Local Plan
Issues and Options - Potential Housing Sites

Maple Avenue, Talke


SHLAA ref 15

0 12.525 50 75 100 125
Metres



This map is reproduced from Ordnance Survey material with the permission of Her Majesty's Stationery Office. Crown Copyright. Unauthorised reproduction infringes Crown Copyright and may lead to civil proceedings. Newcastle Under Lyme Borough Council - 100019654 - 2012

This Map remains the property of Newcastle-under-Lyme Borough Council and should only be used in connection with the purpose for which it was issued.



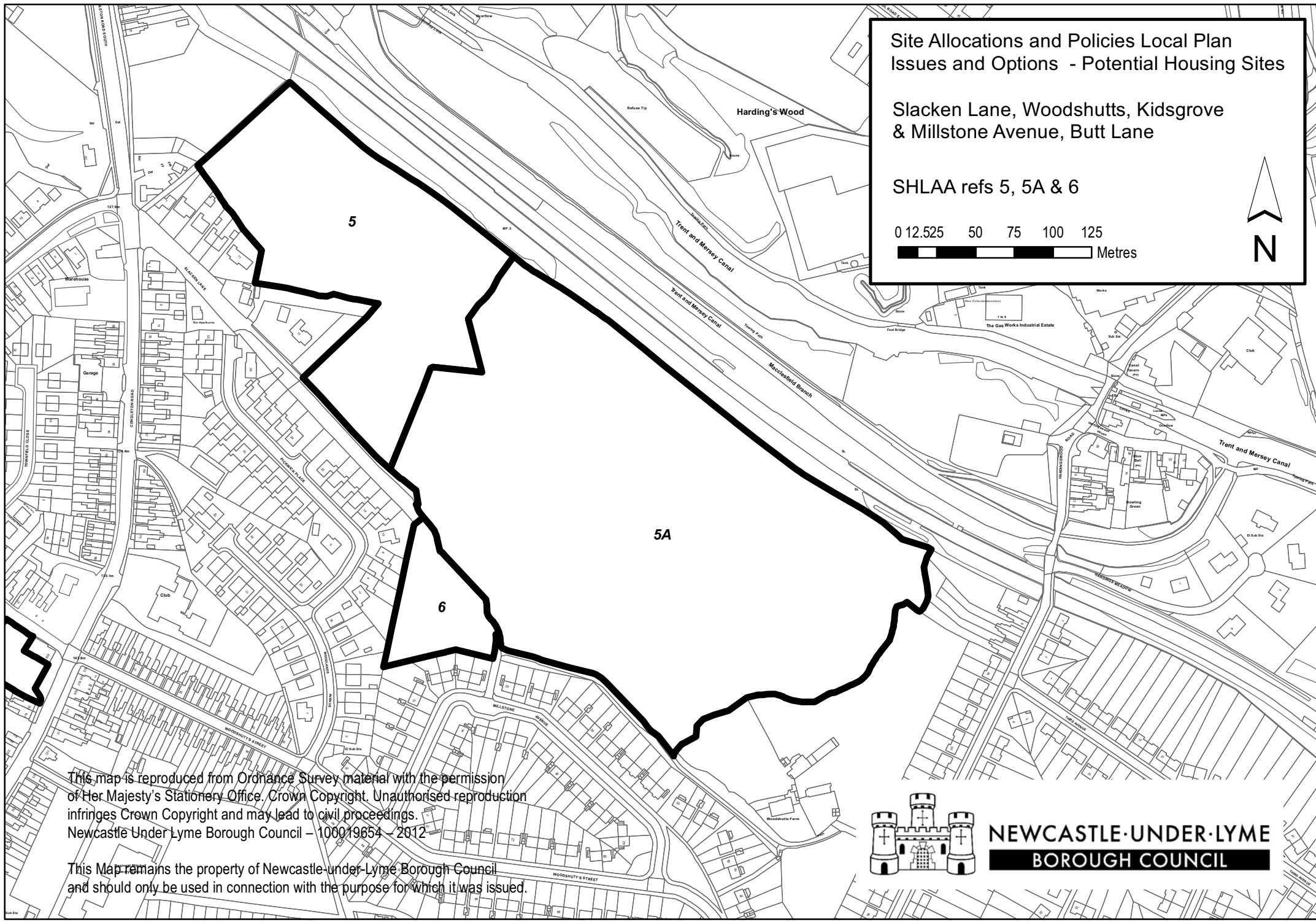
NEWCASTLE-UNDER-LYME
BOROUGH COUNCIL

Site Allocations and Policies Local Plan
Issues and Options - Potential Housing Sites

Slacken Lane, Woodshotts, Kidsgrove
& Millstone Avenue, Butt Lane

SHLAA refs 5, 5A & 6

0 12.525 50 75 100 125
Metres



This map is reproduced from Ordnance Survey material with the permission of Her Majesty's Stationery Office. Crown Copyright. Unauthorised reproduction infringes Crown Copyright and may lead to civil proceedings. Newcastle Under Lyme Borough Council - 100019654 - 2012

This Map remains the property of Newcastle-under-Lyme Borough Council and should only be used in connection with the purpose for which it was issued.



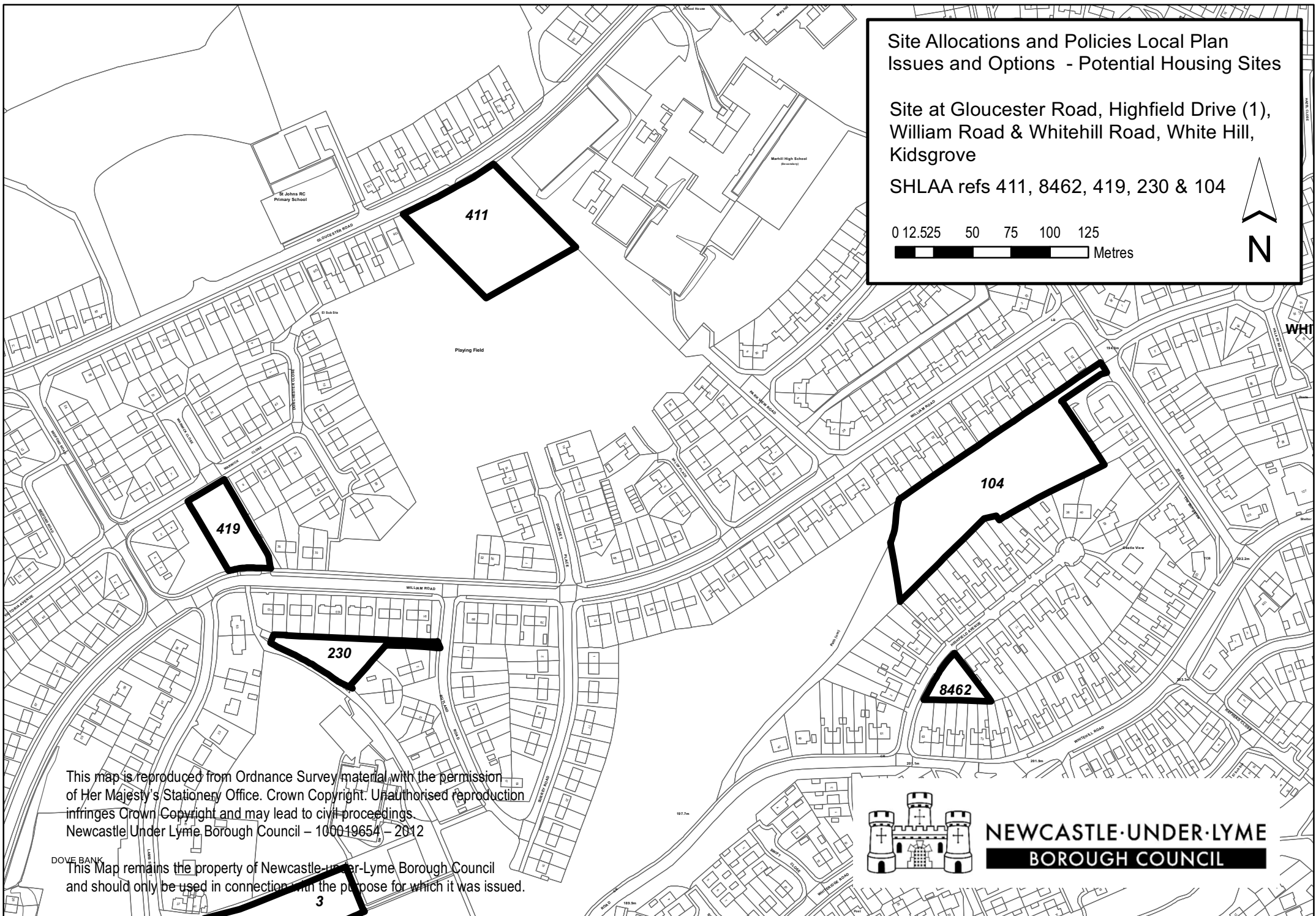
NEWCASTLE·UNDER·LYME
BOROUGH COUNCIL

Site Allocations and Policies Local Plan
Issues and Options - Potential Housing Sites

Site at Gloucester Road, Highfield Drive (1),
William Road & Whitehill Road, White Hill,
Kidsgrove


SHLAA refs 411, 8462, 419, 230 & 104

0 12.525 50 75 100 125
Metres



This map is reproduced from Ordnance Survey material with the permission of Her Majesty's Stationery Office. Crown Copyright. Unauthorised reproduction infringes Crown Copyright and may lead to civil proceedings. Newcastle Under Lyme Borough Council - 100019654 - 2012

This Map remains the property of Newcastle-under-Lyme Borough Council and should only be used in connection with the purpose for which it was issued.

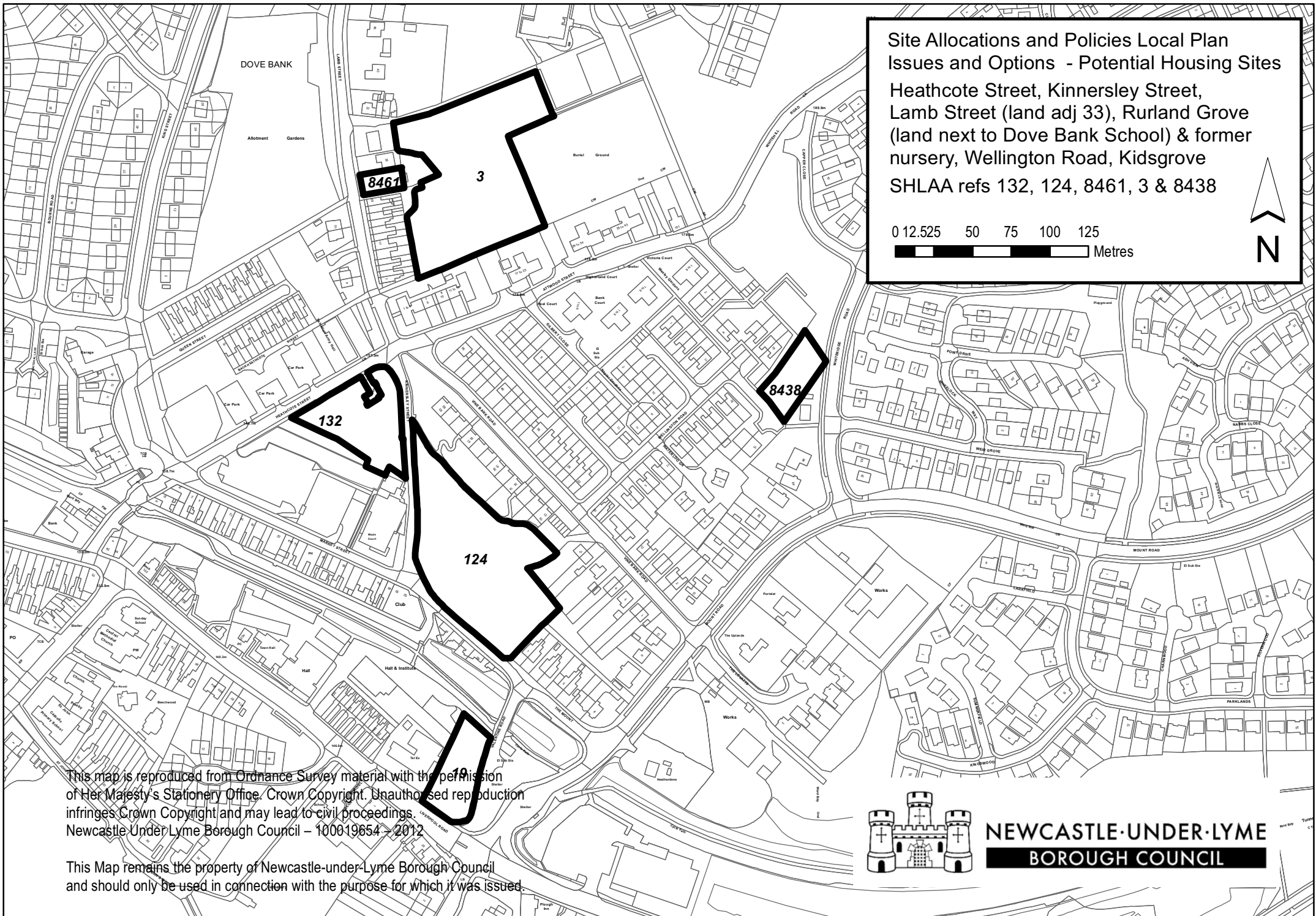


NEWCASTLE-UNDER-LYME
BOROUGH COUNCIL

Site Allocations and Policies Local Plan
Issues and Options - Potential Housing Sites


Heathcote Street, Kinnersley Street,
Lamb Street (land adj 33), Rurland Grove
(land next to Dove Bank School) & former
nursery, Wellington Road, Kidsgrove
SHLAA refs 132, 124, 8461, 3 & 8438

0 12.525 50 75 100 125
Metres



This map is reproduced from Ordnance Survey material with the permission of Her Majesty's Stationery Office. Crown Copyright. Unauthorised reproduction infringes Crown Copyright and may lead to civil proceedings. Newcastle-under-Lyme Borough Council - 100019654 - 2012

This Map remains the property of Newcastle-under-Lyme Borough Council and should only be used in connection with the purpose for which it was issued.



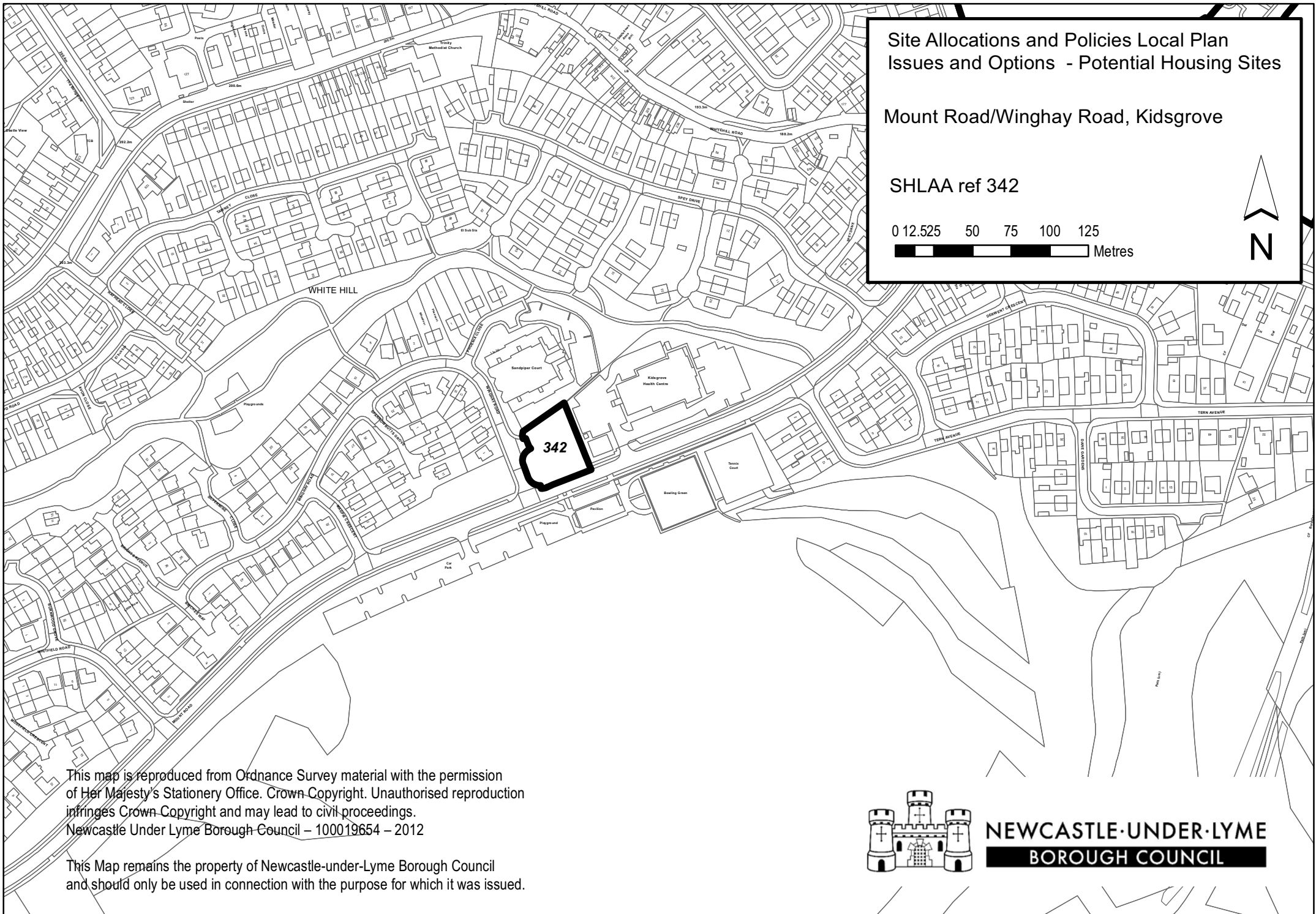
NEWCASTLE-UNDER-LYME
BOROUGH COUNCIL

Site Allocations and Policies Local Plan
Issues and Options - Potential Housing Sites

Mount Road/Winghay Road, Kidsgrove


SHLAA ref 342

0 12.525 50 75 100 125
Metres



This map is reproduced from Ordnance Survey material with the permission of Her Majesty's Stationery Office. Crown Copyright. Unauthorised reproduction infringes Crown Copyright and may lead to civil proceedings. Newcastle Under Lyme Borough Council – 100019654 – 2012

This Map remains the property of Newcastle-under-Lyme Borough Council and should only be used in connection with the purpose for which it was issued.



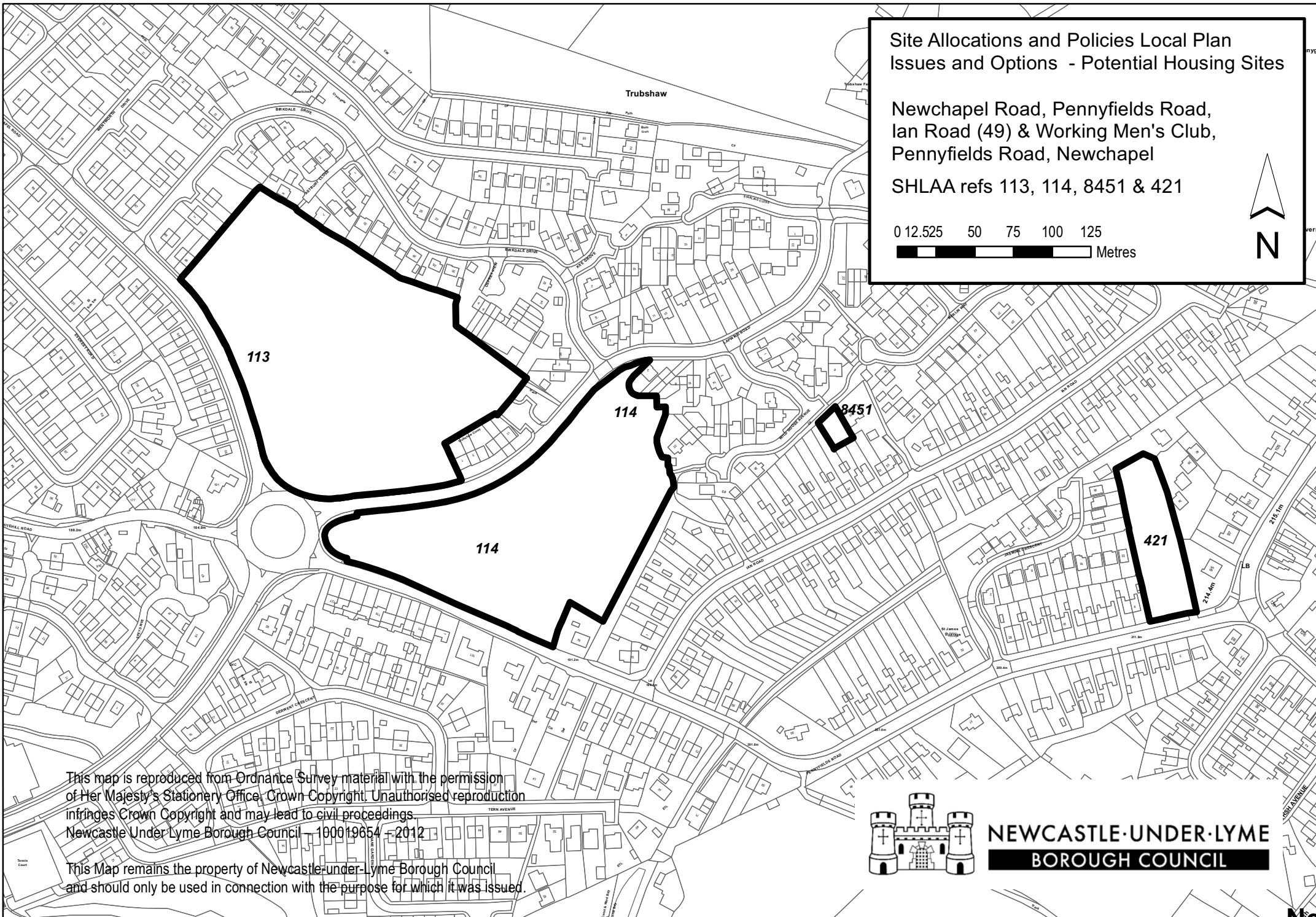
NEWCASTLE·UNDER·LYME
BOROUGH COUNCIL

Site Allocations and Policies Local Plan
Issues and Options - Potential Housing Sites

Newchapel Road, Pennyfields Road,
Ian Road (49) & Working Men's Club,
Pennyfields Road, Newchapel


SHLAA refs 113, 114, 8451 & 421

0 12.525 50 75 100 125
Metres



This map is reproduced from Ordnance Survey material with the permission of Her Majesty's Stationery Office. Crown Copyright. Unauthorised reproduction infringes Crown Copyright and may lead to civil proceedings. Newcastle Under Lyme Borough Council - 100019654 - 2012

This Map remains the property of Newcastle-under-Lyme Borough Council and should only be used in connection with the purpose for which it was issued.



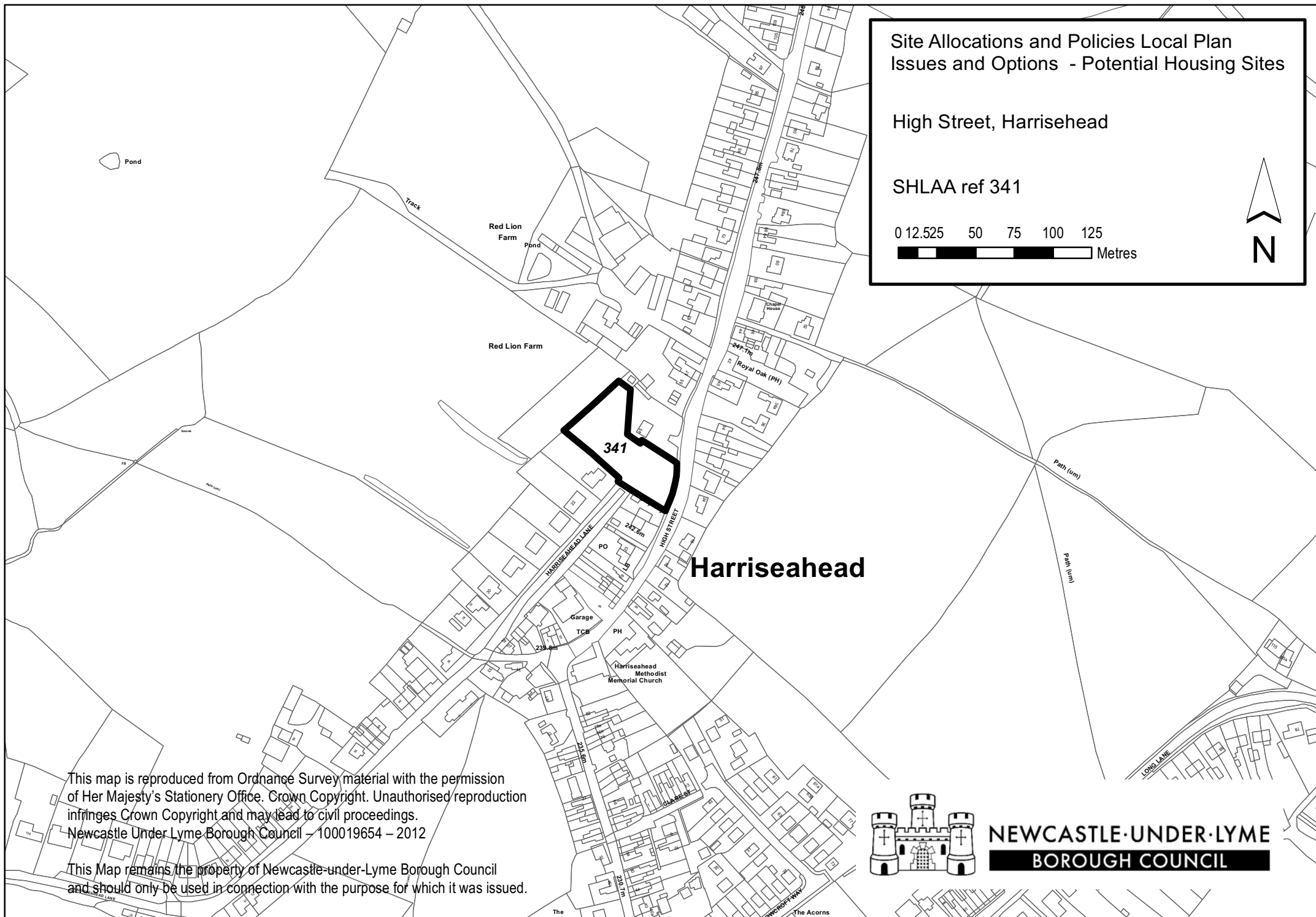
NEWCASTLE-UNDER-LYME
BOROUGH COUNCIL

Site Allocations and Policies Local Plan
Issues and Options - Potential Housing Sites

High Street, Harrisehead

SHLAA ref 341


0 12.525 50 75 100 125
Metres



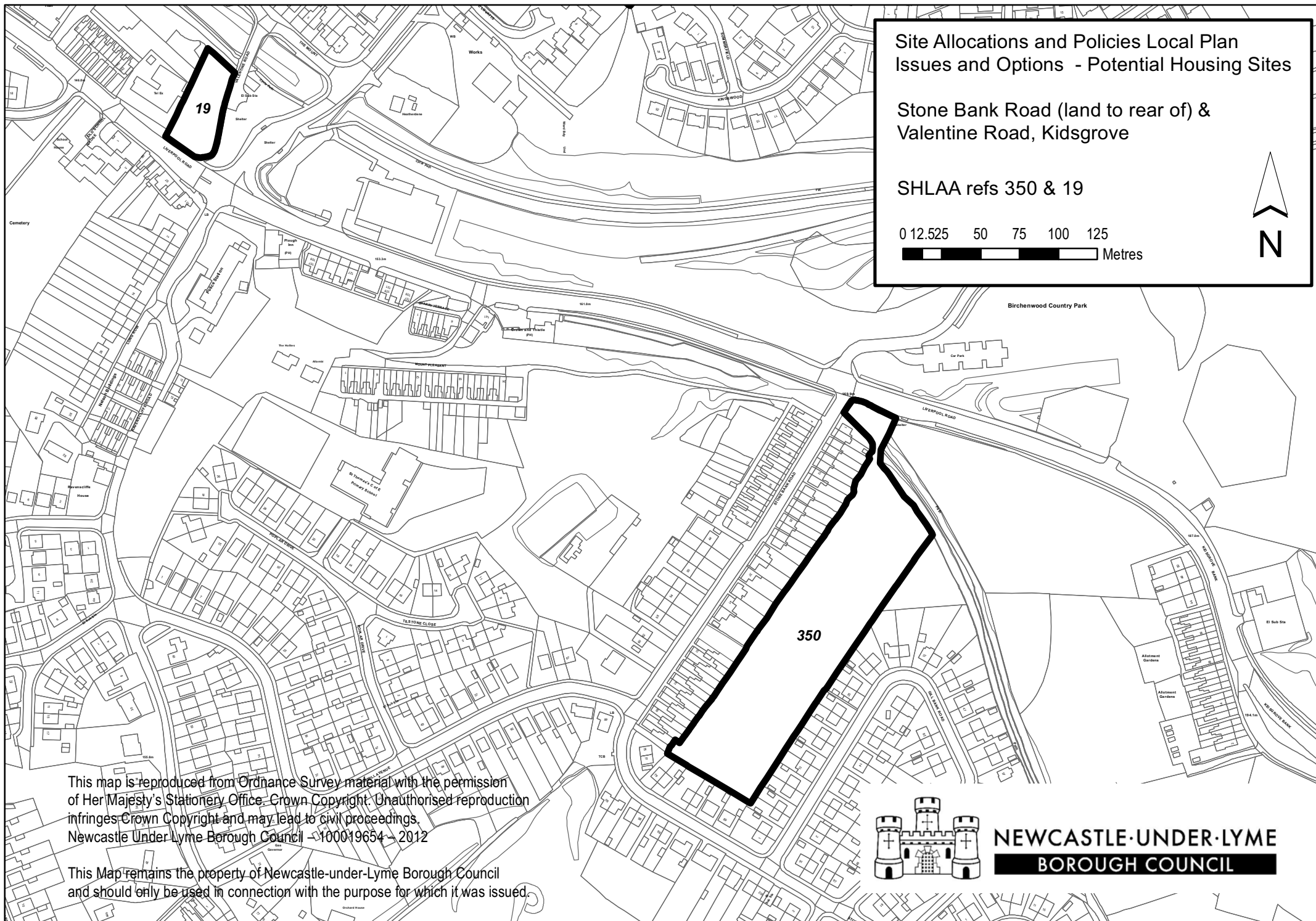
Harrisehead

This map is reproduced from Ordnance Survey material with the permission of Her Majesty's Stationery Office. Crown Copyright. Unauthorised reproduction infringes Crown Copyright and may lead to civil proceedings.
Newcastle Under Lyme Borough Council – 100019654 – 2012

This Map remains the property of Newcastle-under-Lyme Borough Council and should only be used in connection with the purpose for which it was issued.



NEWCASTLE·UNDER·LYME
BOROUGH COUNCIL



Site Allocations and Policies Local Plan
 Issues and Options - Potential Housing Sites

Stone Bank Road (land to rear of) &
 Valentine Road, Kidsgrove


SHLAA refs 350 & 19

0 12.525 50 75 100 125
 Metres

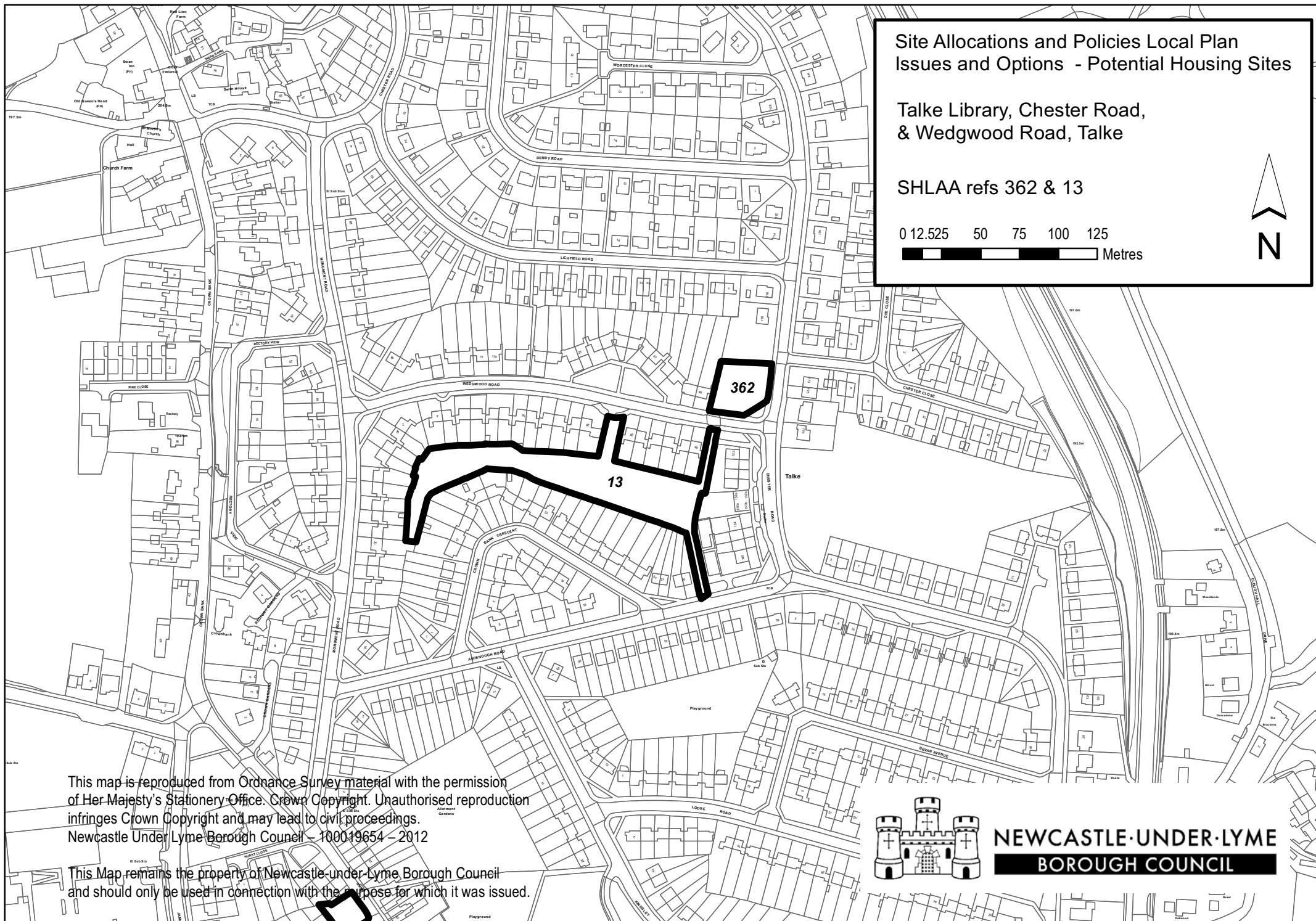
N

This map is reproduced from Ordnance Survey material with the permission of Her Majesty's Stationery Office. Crown Copyright. Unauthorised reproduction infringes Crown Copyright and may lead to civil proceedings. Newcastle Under Lyme Borough Council - 100019654 - 2012

This Map remains the property of Newcastle-under-Lyme Borough Council and should only be used in connection with the purpose for which it was issued.



NEWCASTLE·UNDER·LYME
BOROUGH COUNCIL



Site Allocations and Policies Local Plan
 Issues and Options - Potential Housing Sites

Talke Library, Chester Road,
 & Wedgwood Road, Talke


SHLAA refs 362 & 13

0 12.525 50 75 100 125
 Metres

N

This map is reproduced from Ordnance Survey material with the permission of Her Majesty's Stationery Office. Crown Copyright. Unauthorised reproduction infringes Crown Copyright and may lead to civil proceedings. Newcastle Under Lyme Borough Council - 100049654 - 2012

This Map remains the property of Newcastle-under-Lyme Borough Council and should only be used in connection with the purpose for which it was issued.



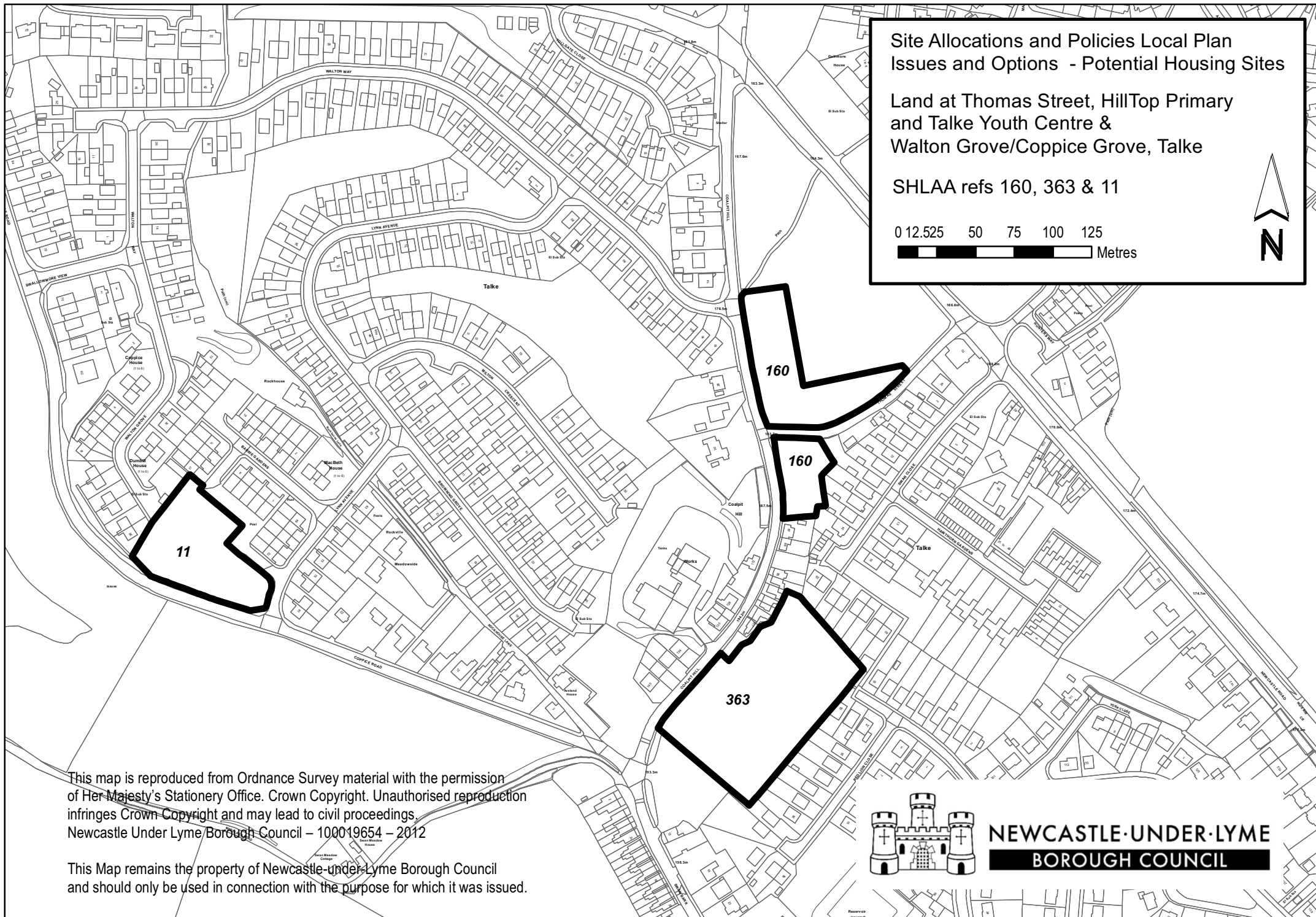
NEWCASTLE·UNDER·LYME
BOROUGH COUNCIL

Site Allocations and Policies Local Plan
Issues and Options - Potential Housing Sites

Land at Thomas Street, HillTop Primary
and Talke Youth Centre &
Walton Grove/Coppice Grove, Talke


SHLAA refs 160, 363 & 11

0 12.525 50 75 100 125
Metres



This map is reproduced from Ordnance Survey material with the permission of Her Majesty's Stationery Office. Crown Copyright. Unauthorised reproduction infringes Crown Copyright and may lead to civil proceedings. Newcastle Under Lyme Borough Council - 100019654 - 2012

This Map remains the property of Newcastle-under-Lyme Borough Council and should only be used in connection with the purpose for which it was issued.



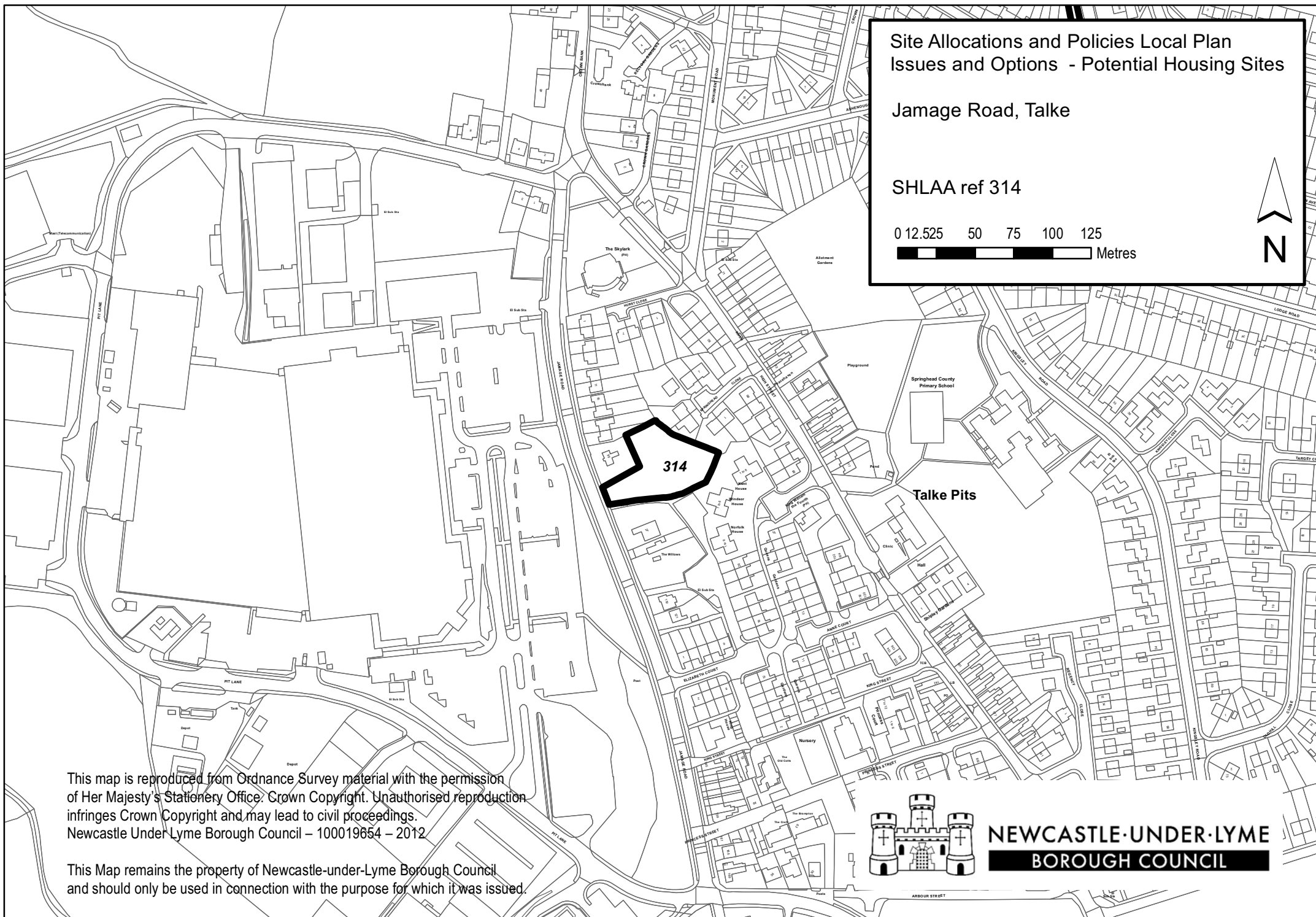
NEWCASTLE-UNDER-LYME
BOROUGH COUNCIL

Site Allocations and Policies Local Plan
Issues and Options - Potential Housing Sites

Jamage Road, Talke

SHLAA ref 314

0 12.525 50 75 100 125
Metres




Talke Pits

314

This map is reproduced from Ordnance Survey material with the permission of Her Majesty's Stationery Office. Crown Copyright. Unauthorised reproduction infringes Crown Copyright and may lead to civil proceedings. Newcastle Under Lyme Borough Council - 100019654 - 2012

This Map remains the property of Newcastle-under-Lyme Borough Council and should only be used in connection with the purpose for which it was issued.



NEWCASTLE·UNDER·LYME
BOROUGH COUNCIL